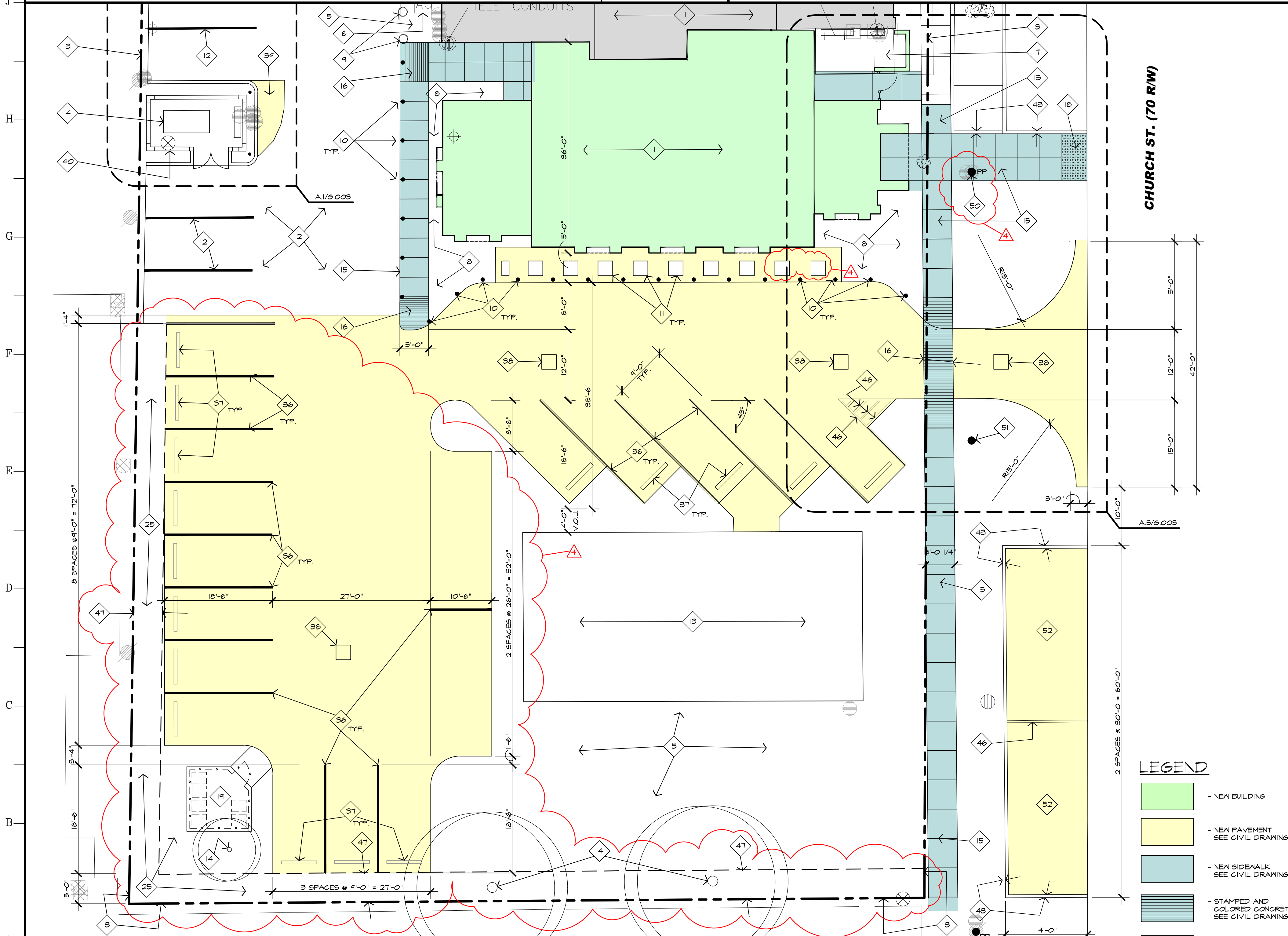


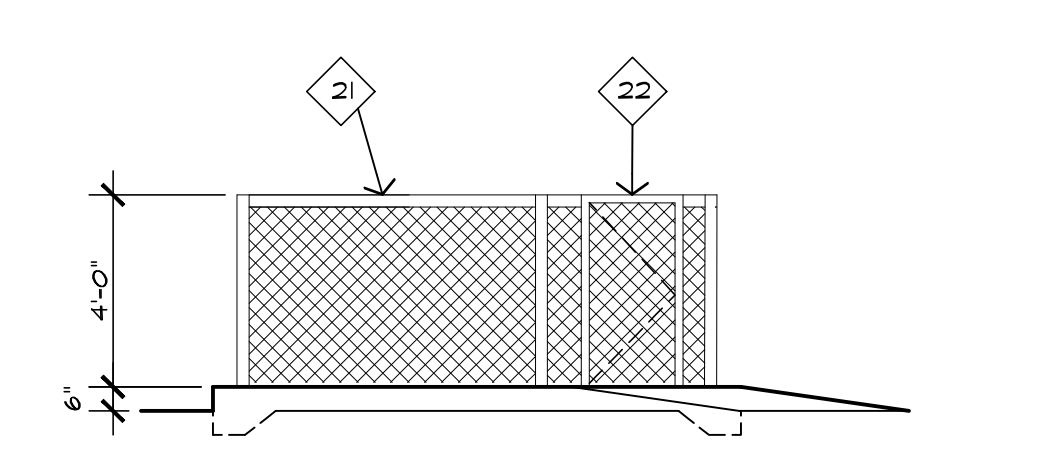
ELEVATION OF GENERATOR YARD  
SCALE: 3/8" = 1'-0" (IF PRINTED IN 24" x 36" FORMAT)

ENLARGED GENERATOR YARD PLAN  
SCALE: 1/4" = 1'-0" (IF PRINTED IN 24" x 36" FORMAT)

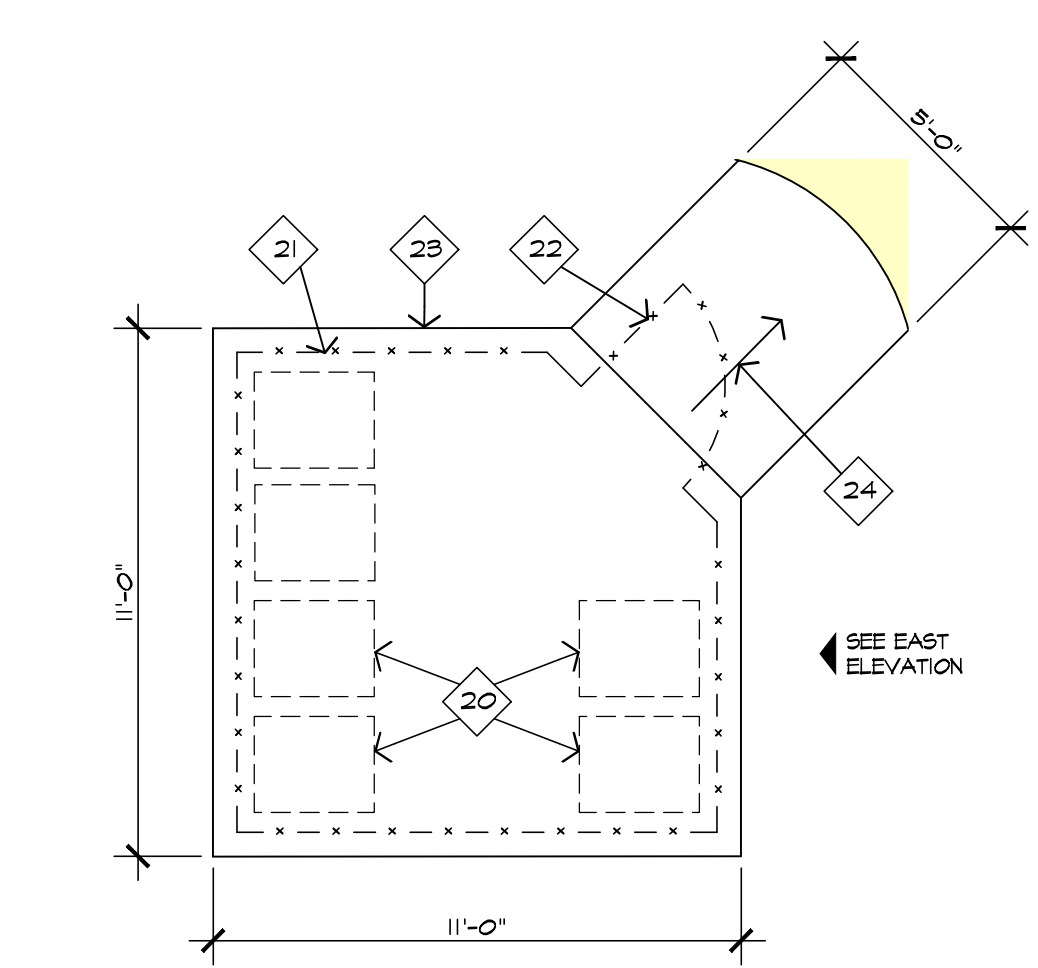


ENLARGED SITE PLAN  
SCALE: 1" = 10'-0" (IF PRINTED IN 24" x 36" FORMAT)

- LEGEND
- NEW BUILDING
  - NEW PAVEMENT  
SEE CIVIL DRAWINGS
  - NEW SIDEWALK  
SEE CIVIL DRAWINGS
  - STAMPED AND  
COLORED CONCRETE  
SEE CIVIL DRAWINGS
  - COLORED TRUNCATED  
DOMES TEXTURED  
CONCRETE. SEE CIVIL  
DRAWINGS.



EAST ELEVATION



PLAN

TRASH CAN YARD  
SCALE: 1/4" = 1'-0" (IF PRINTED IN 24" x 36" FORMAT)

- KEYNOTES:
- 1 NEW ROOF. SEE SHEET A.190.
  - 2 EXISTING CONCRETE DRIVEWAY AND PARKING.
  - 3 PROPERTY LINE.
  - 4 EXISTING GENERATOR TO REMAIN.
  - 5 EXISTING GREEN AREA.
  - 6 EXISTING MECHANICAL EQUIPMENT TO REMAIN.
  - 7 EXISTING ELECTRICAL YARD TO REMAIN AND EXPAND. SEE J.3/6.003 AND ELECTRICAL DRAWINGS.
  - 8 NEW GREEN AREA.
  - 9 EXISTING PIPE BOLLARDS.
  - 10 NEW TYPE 'B' PIPE BOLLARDS.
  - 11 MECHANICAL EQUIPMENT. SEE MECHANICAL DRAWINGS.
  - 12 EXISTING CONCRETE TO BE RE-STRIPE. SEE CIVIL DRAWINGS.
  - 13 EXISTING PAVILION.
  - 14 EXISTING TREE TO REMAIN.
  - 15 NEW SIDEWALK. SEE CIVIL DRAWINGS.
  - 16 NEW STAMPED AND COLORED CONCRETE. SEE CIVIL DRAWINGS.
  - 17 CONCRETE SLAB AND GRADE BEAM. SEE STRUCTURAL DRAWINGS.
  - 18 TRUNCATED DOME TEXTURE. SEE CIVIL DRAWINGS.
  - 19 TRASH YARD. SEE A.12/6.000R2.
  - 20 TRASH CANS, N.I.C. NOT SHOWN FOR CLARITY.
  - 21 4'-0" TALL GREEN VINYL COATED CHAIN LINK FENCE.
  - 22 4'-0" TALL GREEN VINYL COATED CHAIN LINK GATE.
  - 23 4" THICK CONCRETE PAD 6" HIGHER THAN ADJACENT PAVING.
  - 24 SLOPE CONCRETE.
  - 25 SEE LANDSCAPE.
  - 26 N/A
  - 27 BRICK. MATCH EXISTING.
  - 28 N/A
  - 29 CEMENT PLASTER TOP SHAPE TO DRAIN.
  - 30 N/A
  - 31 NEW TYPE 'A' PIPE BOLLARD, PAINTED. SEE J.3/6.003.
  - 32 N/A
  - 33 N/A
  - 34 N/A
  - 35 SEE STRUCTURAL DRAWINGS.
  - 36 TYPICAL PAINTED PARKING STRIPE, 4" WIDE x 18'-6" LONG. PAINT TRAFFIC YELLOW. (TRAFFIC BLUE FOR HANDICAP SPACES; SEE H.1/6.002)
  - 37 PRE-CAST CONCRETE WHEELSTOP, 6'-0" LONG, 1" WIDE, 6" TALL, CHAMFERS AT TOP CORNERS. ANCHOR INTO SURFACE USING TWO 3/4" x 30" LONG SMOOTH METAL DOWELS. GROUT EACH DOWEL.
  - 38 CATCH BASIN. SEE CIVIL DRAWINGS.
  - 39 INFILL EXISTING GREEN AREA WITH CONCRETE. SEE CIVIL DRAWINGS.
  - 40 SEE J.1/6.002R AND J.7/6.002R.
  - 41 RELOCATED AUTOMATIC TRANSFER SWITCH. SEE ELECTRICAL DRAWINGS.
  - 42 NEW BRICK FENCE. SEE J.1/6.002.
  - 43 NEW 6" CONCRETE CURB. SEE CIVIL DRAWINGS.
  - 44 FLEMISH BOND AT AREA SHOWN. BLACK SQUARED INDICATE HEADERS OMITTED TO CREATE SCREEN EFFECT IN WALL. AT THROUGH HOLES, FILL ALL VISIBLE HOLES IN BRICK AND MORTAR, AND TROWEL INTERIOR SMOOTH AND CLEAN.
  - 45 POWER COATED PAINTED ALUMINUM FENCE GATES, STYLE #401 BY JERITH MANUFACTURER, OR EQUAL. PROVIDE LOCKABLE LATCH.
  - 46 PAINTED STRIPE ON PAVEMENT.
  - 47 5'-0" LANDSCAPE STRIP.
  - 48 TWO BRICK SOLDIER COURSES.
  - 49 ONE BRICK ROWLOCK COURSE.
  - 50 EXISTING POWER POLE TO BE RELOCATED BY ENTERGY AT NO COST TO THE CONTRACTOR OR THE CITY OF CARENCRO, BUT THE LOCATION TO WHICH THE POLE IS TO BE MOVED IS TO BE LOCATED BY CONTRACTOR ONCE THE BUILDING EXPANSION AND REVISED REVISED DRIVES HAVE BEEN STAKED OUT. COORDINATE THE RELOCATION OF THE POLE WITH ENTERGY. THE CONTRACT PERSON FOR THE IS WORK IS BLAKE CHACHERE (337.272.308); bchache@entergy.com).
  - 51 PROPOSED LOCATION FOR RELOCATED POWER POLE.
  - 52 PART OF AN ALTERNATE. SEE SPECIFICATIONS SECTION 01030 ALTERNATES FOR DESCRIPTION.

APPENDIX NO. 4		05.14.2026
NO.	REVISIONS/SUBMISSIONS	DATE

Lynn Guidry  
ARCHITECT

411 ARCEAUX ROAD CARENCRO LOUISIANA 70520  
337.846.6643 email: lynn@lynguidryarchitect.com

CARENCRO  
CITY HALL  
EXPANSION  
2026

210 EAST ST. PETER STREET CARENCRO, LOUISIANA

CITY OF  
CARENCRO

Drawing Title DIMENSIONS SITE PLAN & SITE DETAILS	
Designed LCG	Project No. 2024.006
Drawn BP	Scale AS NOTED
Checked LCG	Drawing No. G.002R
Reviewed	Date MAY 14, 2026
3 OF 83	